



# Data Sharing in Franklin County, Ohio

## CDC Overdose Data to Action Project Year Three-Extension (YR3-EXT)

▶ [CLICK HERE to continue to the main page](#)

The purpose of this document is to provide a visual representation of the opioid- and substance use-related data sharing efforts occurring in Franklin County as of May 2023. Specifically, this document details the self-reported data sharing activities among partner organizations in the fourth project year of the Centers for Disease Control-funded Franklin County Overdose Data to Action (OD2A) initiative led by Franklin County Public Health.

### Data source:

Data for this document are from a survey conducted by Ohio University's Voinovich School of Leadership and Public Service (OU), the project's evaluators. OU distributed an online survey to Franklin County OD2A partners from April 6 – May 16, 2023. The survey asked respondents to provide the following information: names of the organizations with whom the agency is sharing opioid- and substance use-related data (either providing or receiving the data); a description of the shared data; the duration and frequency of data sharing; the types of data still needed by the responding agency; and barriers to obtaining needed data. Due to the self-reporting nature of this survey, there are instances where sharing reported by one agency may not be reported by the other identified agency.

Partner organizations responding to the survey included: African American Male Wellness Agency, Columbus Division of Fire/Rapid Response Emergency Addiction Crisis Team, Columbus Public Health, Educational Service Center of Central Ohio, Equitas Health, Franklin County Forensic Science Center, Franklin County Office of Justice Policy and Programs, Franklin County Public Health, Ohio Association of Community Health Centers, and the Ohio State University College of Public Health.

*This work was funded through the Overdose Data to Action (OD2A) grant received by Franklin County Public Health (FCPH) from the Centers for Disease Control and Prevention (CDC), Division of Overdose Prevention (DOP), National Center for Injury Prevention and Control (NCIPC)*

### How to use this document:

- The top right side of each page will contain navigation buttons to take you to different types of data sharing maps and to allow you to see maps from previous years.
- Beneath the navigation buttons you will see a legend explaining the significance of colors, shapes, and connecting lines in the figure.
- At the bottom of every page, you will find an explanation of the acronyms used on that page.

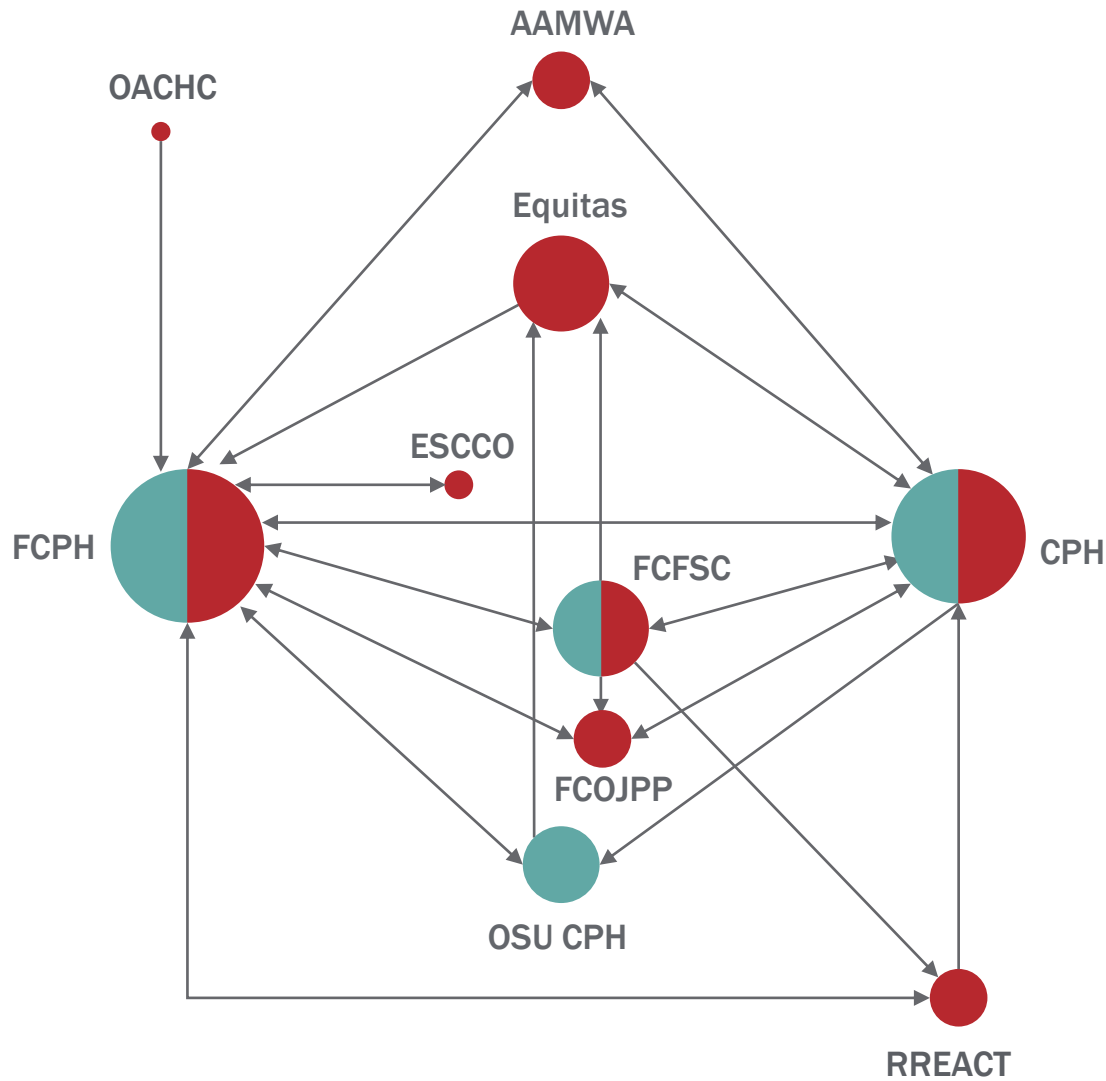
**OHIO**  
UNIVERSITY

Voinovich School of  
Leadership and Public Service

# YR3-EXT Data Sharing Among Project Partners



## CDC Overdose Data to Action



- ◀ **CLICK** on organizations in the figure for more information
- ▶ **CLICK HERE** to see this figure with all participating organizations
- Y1
- Y2
- Y3

- Prevention partner
- Surveillance partner
- Partner involved with both prevention and surveillance
- Size of circles = # of partners with whom an organization shares data
- ↔ Lines between organizations indicate that data sharing is occurring
- Arrows indicate the direction(s) in which information is flowing
- Length of connecting lines is not significant

AAMWA – African American Male Wellness Agency • CPH – Columbus Public Health • ESCCO – Educational Service Center of Central Ohio • FCFSC– Franklin County Forensic Sciences Center • FCOJPP – Franklin County Office of Justice Policy and Programs • FCPH – Franklin County Public Health • OACHC – Ohio Association of Community Health Centers • OSU CPH – The Ohio State University College of Public Health • RREACT - Columbus Division of Fire– Rapid Response Emergency Addiction Crisis Team

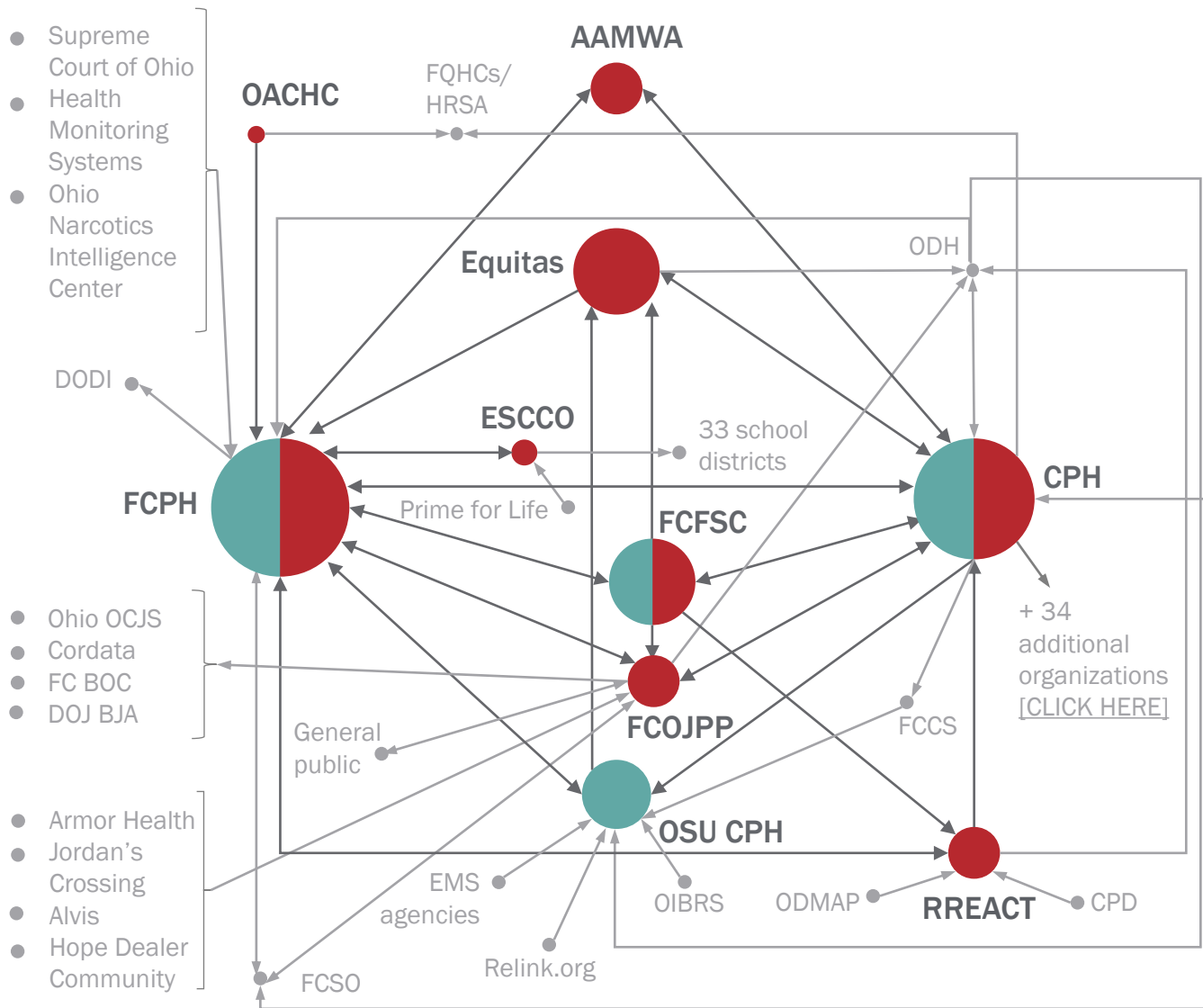


Voinovich School of Leadership and Public Service

# YR3-EXT Data Sharing – All Organizations



## CDC Overdose Data to Action



- ◀ **CLICK** on organizations in the figure for more information
- ▶ **CLICK HERE** to see this figure with only OD2A partner organizations

- Y1
- Y2
- Y3

**CLICK ON THE YEAR** to see a previous year's version of this map

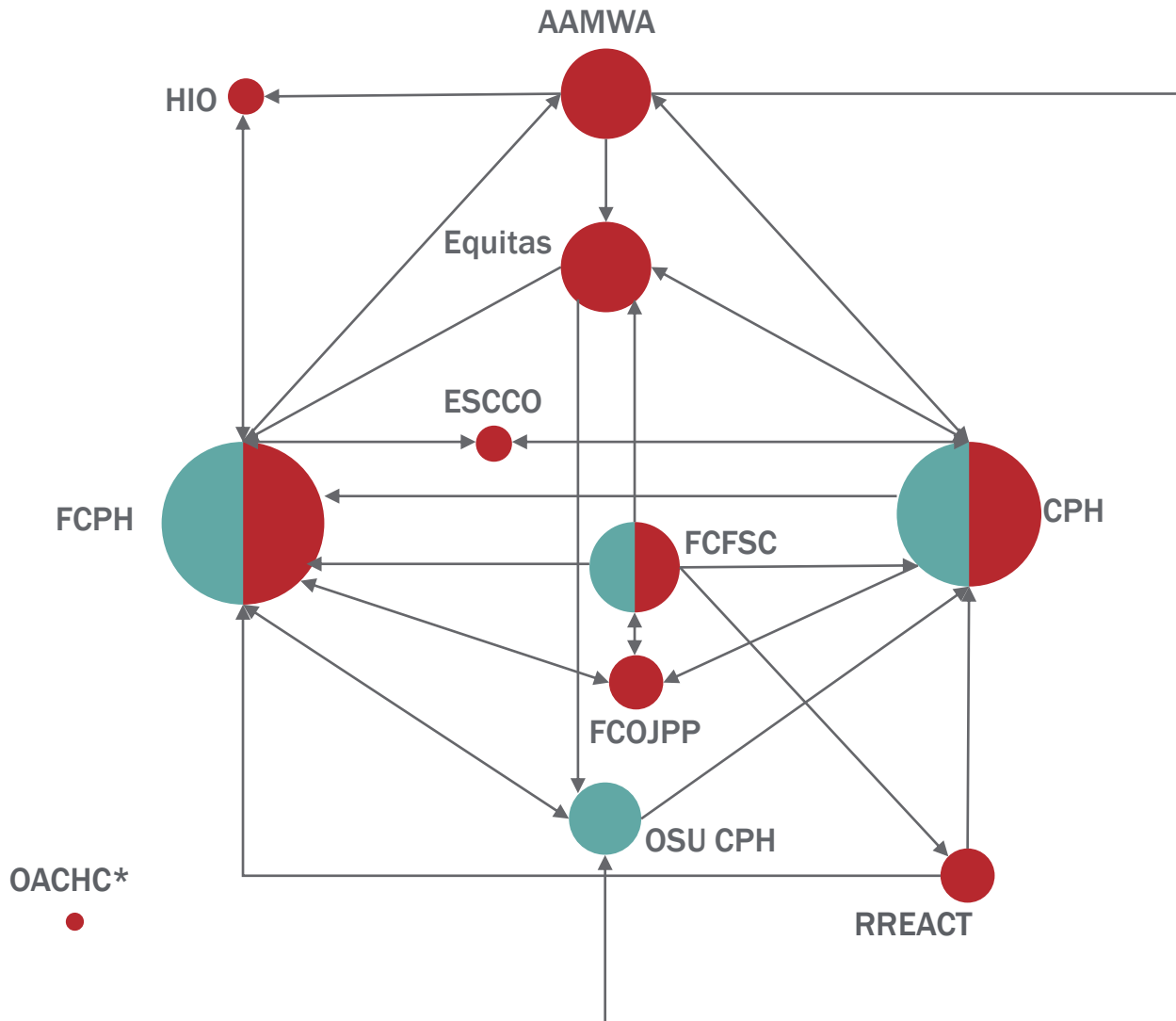
- Prevention partner
- Surveillance partner
- Partner involved with both prevention and surveillance
- Size of circles = # of partners with whom an organization shares data
- ↔ Lines between organizations indicate that data sharing is occurring
- Arrows indicate the direction(s) in which information is flowing
- Length of connecting lines is not significant

AAMWA – African American Male Wellness Agency • CPD – Columbus Division of Police • CPH – Columbus Public Health • DODI – Drug Overdose Death Initiative • DOJ BJA – Department of Justice Bureau of Justice Assistance • EMS – Emergency Medical Services • ESCCO – Educational Service Center of Central Ohio • FCBOC – Franklin County Board of Commissioners • FCCS – Franklin County Children Services • FCFSC – Franklin County Forensic Sciences Center • FCSO – Franklin County Sheriff's Office • FCOJPP – Franklin County Office of Justice Policy and Programs • FCPH – Franklin County Public Health • FQHC – Federally Qualified Health Center • HRSA – Health Resources and Services Administration • OACHC – Ohio Association of Community Health Centers • ODH – Ohio Department of Health • ODMAP – Overdose Mapping Application Program • Ohio OCJS – Ohio Office of Criminal Justice Assistance • OIBRS – Ohio Incident-Based Reporting System • OSU CPH – The Ohio State University College of Public Health • RREACT - Columbus Division of Fire– Rapid Response Emergency Addiction Crisis Team

# Year 3 Data Sharing Among Project Partners



## CDC Overdose Data to Action



▶ [CLICK HERE](#) to see this figure with all participating organizations

Y1

Y2

YR3-EXT

CLICK ON THE YEAR to see a version of this map from a different year

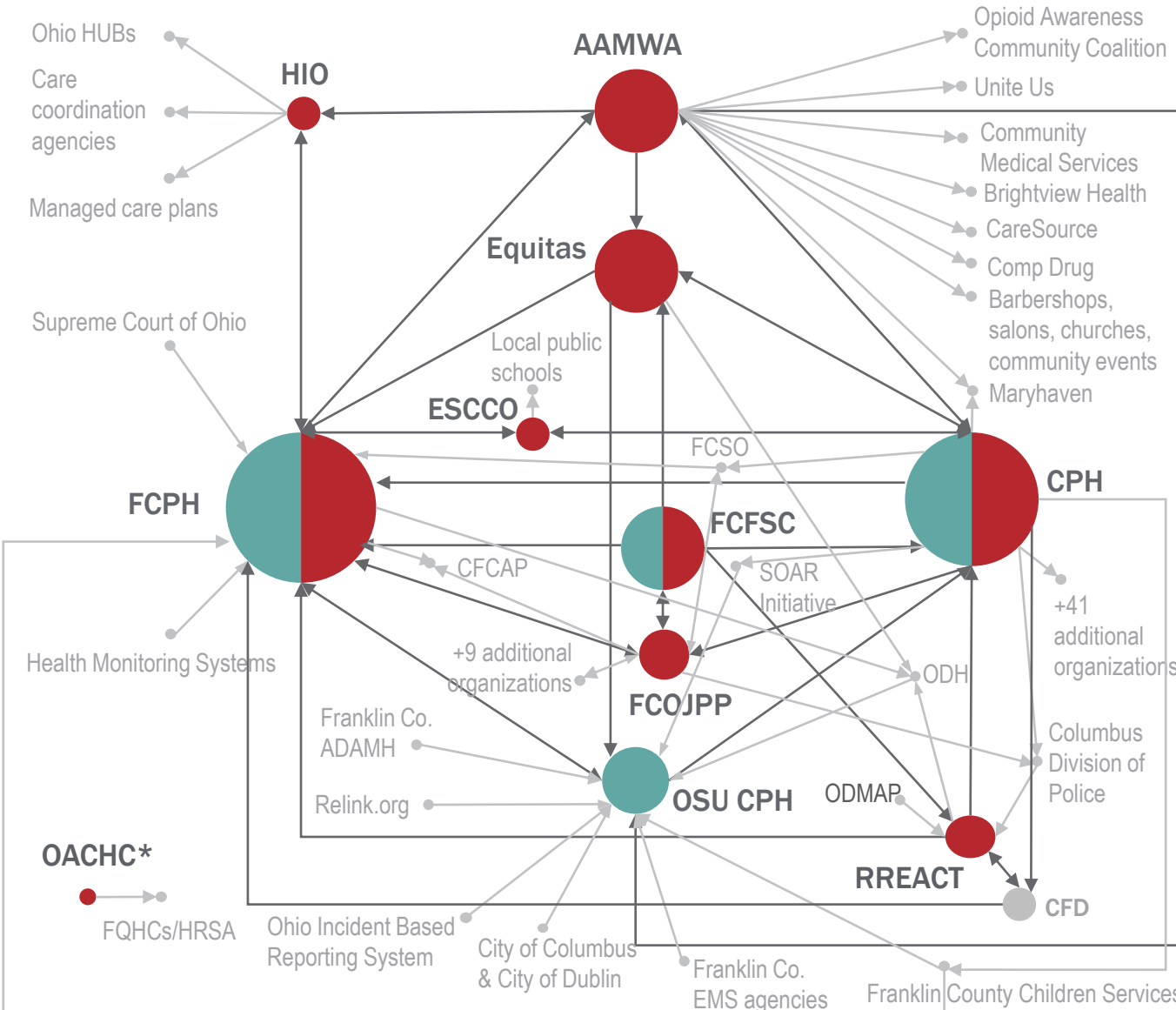
- Prevention partner
- Surveillance partner
- Partner involved with both prevention and surveillance
- \* No reported data sharing with project partners
- Size of circles = # of partners with whom an organization shares data
- ↔ Lines between organizations indicate that data sharing is occurring
- Arrows indicate the direction(s) in which information is flowing
- Length of connecting lines is not significant

AAMWA – African American Male Wellness Agency • CPH – Columbus Public Health • ESCCO – Educational Service Center of Central Ohio • FCFSC– Franklin County Forensic Sciences Center • FCOJPP – Franklin County Office of Justice Policy and Programs • FCPH – Franklin County Public Health • HIO – Health Impact Ohio • OACHC – Ohio Association of Community Health Centers • OSU CPH – The Ohio State University College of Public Health • RREACT - Columbus Division of Fire– Rapid Response Emergency Addiction Crisis Team

# Year 3 Data Sharing – All Organizations



## CDC Overdose Data to Action



[CLICK HERE to see this figure with only OD2A partner organizations](#)  
 Y1  
 Y2  
 YR3-EXT

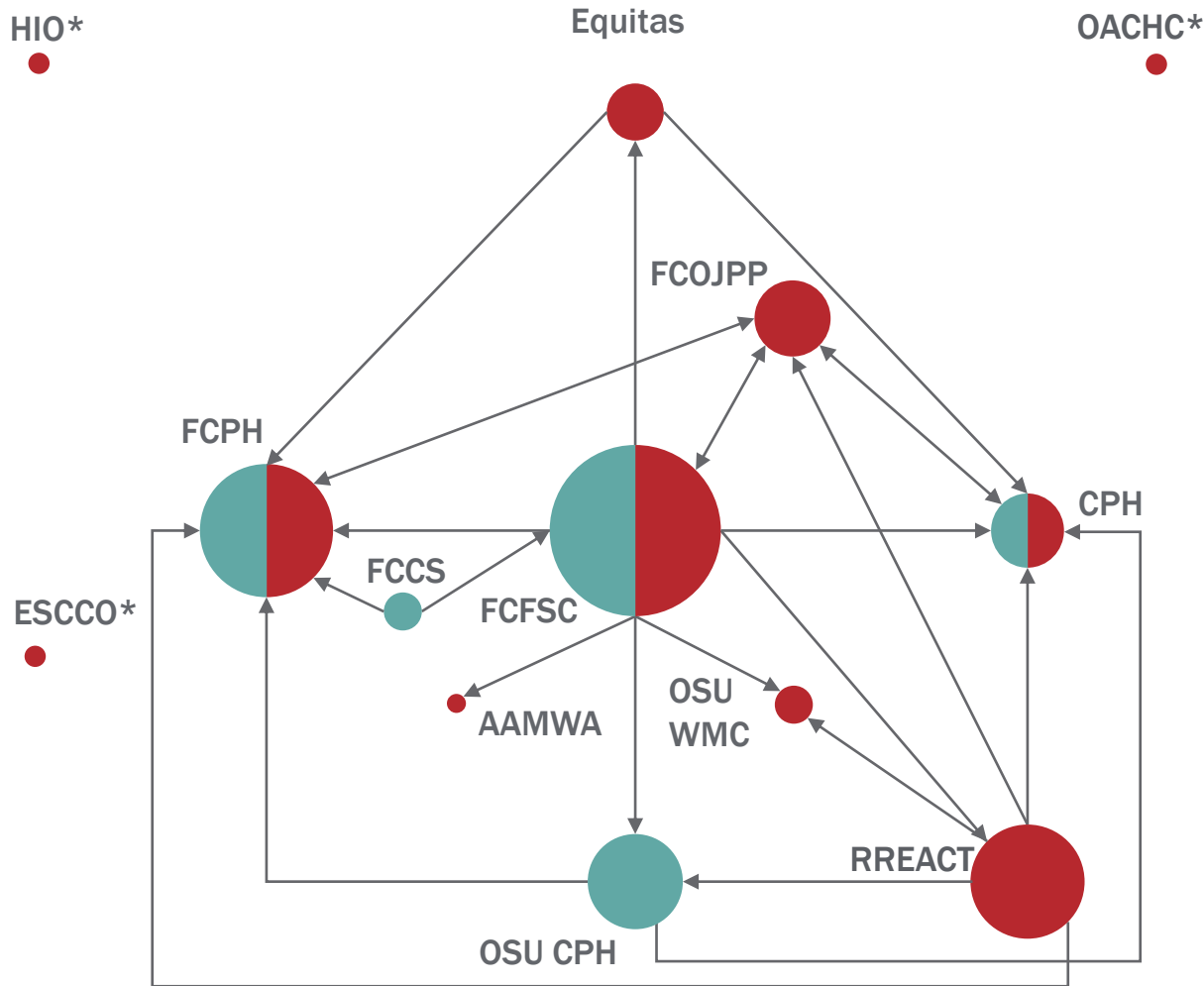
- Prevention partner
- Surveillance partner
- Partner involved with both prevention and surveillance
- \* No reported data sharing with project partners
- Size of circles = # of partners with whom an organization shares data
- Lines between organizations indicate that data sharing is occurring
- Arrows indicate the direction(s) in which information is flowing
- Length of connecting lines is not significant

AAMWA – African American Male Wellness Agency • ADAMH – Alcohol Drugs and Mental Health Board of Franklin County • CFD – Columbus Division of Fire • CFCAP – Columbus and Franklin County Addiction Plan • CPH – Columbus Public Health • EMS – Emergency Medical Services • ESCCO – Educational Service Center of Central Ohio • FQHC – Federally Qualified Health Center • FCFSC – Franklin County Forensic Sciences Center • FCOJPP – Franklin County Office of Justice Policy and Programs • FCSO – Franklin County Sheriff’s Office • HIO – Health Impact Ohio • HRSA – Health Resources and Service Administration • OACHC – Ohio Association of Community Health Centers • ODH – Ohio Department of Health • ODMAP – Overdose Mapping Application Program • OSU CPH – The Ohio State University College of Public Health • RREACT - Columbus Division of Fire– Rapid Response Emergency Addiction Crisis Team • SOAR Initiative – Safety, Outreach, Autonomy, Respect Initiative

# Year 2 Data Sharing Among Project Partners



## CDC Overdose Data to Action



▶ [CLICK HERE to see this figure with all participating organizations](#)

Y1

Y3

YR3-EXT

CLICK ON THE YEAR to see a version of this map from a different year

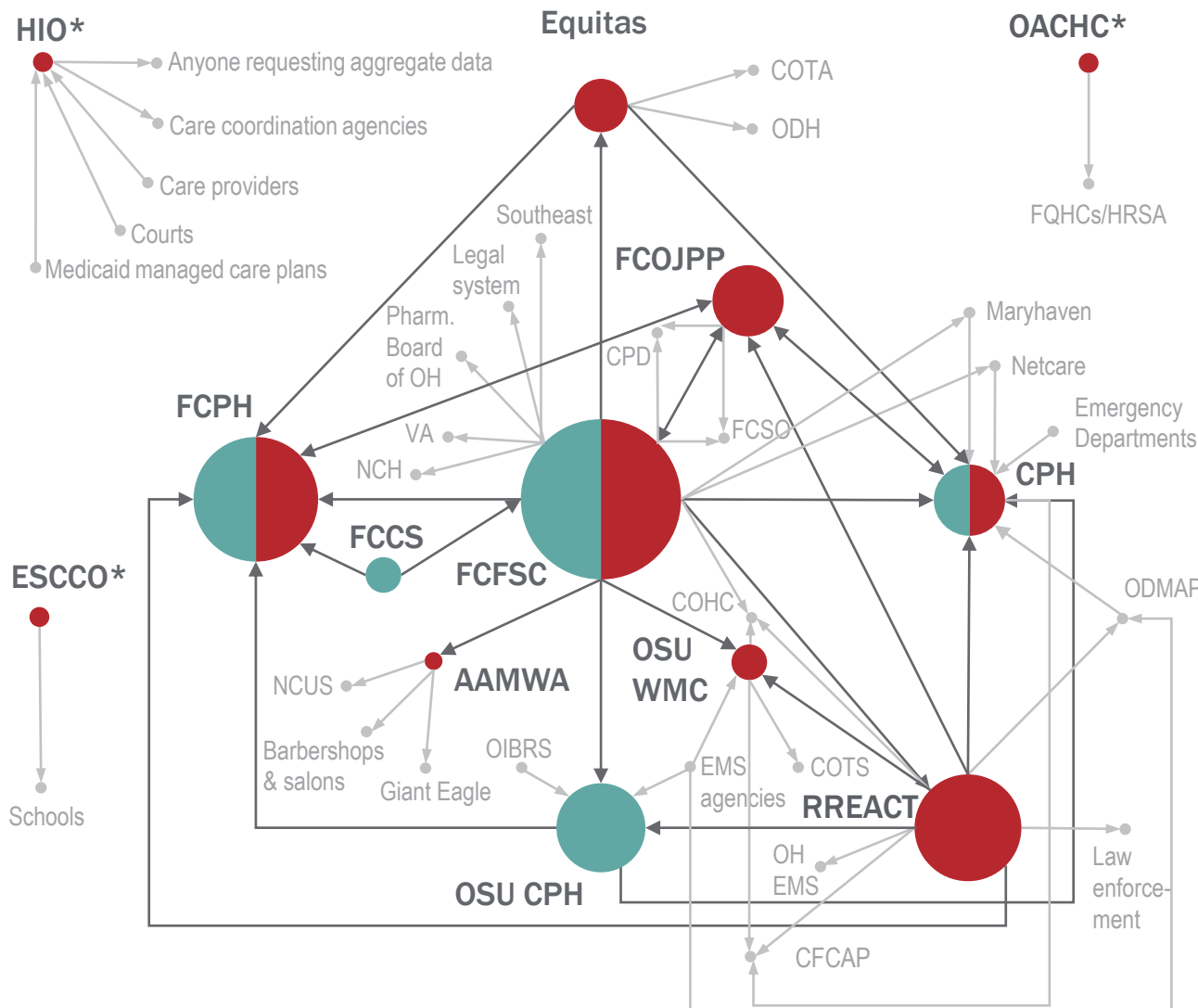
- Prevention partner
- Surveillance partner
- Partner involved with both prevention and surveillance
- \* No reported data sharing with project partners
- Size of circles = # of partners with whom an organization shares data
- ↔ Lines between organizations indicate that data sharing is occurring
- Arrows indicate the direction(s) in which information is flowing
- Length of connecting lines is not significant

AAMWA – African American Male Wellness Agency • CPH – Columbus Public Health • ESCCO – Educational Service Center of Central Ohio  
 • FCFSC – Franklin County Forensic Science Center • FCCS – Franklin County Children Services • FCOJPP – Franklin County Office of Justice Policy and Programs • HIO – Health Impact Ohio • OACHC – Ohio Association of Community Health Centers • OSU CPH – The Ohio State University College of Public Health • OSU WMC – The Ohio State University Wexner Medical Center • RREACT – Columbus Division of Fire – Rapid Response Emergency Addiction Crisis Team

# Year 2 Data Sharing – All Organizations



## CDC Overdose Data to Action



▶ [CLICK HERE to see this figure with only OD2A partner organizations](#)

- Y1
- Y3
- YR3-EXT**

CLICK ON THE YEAR to see a previous year's version of this map

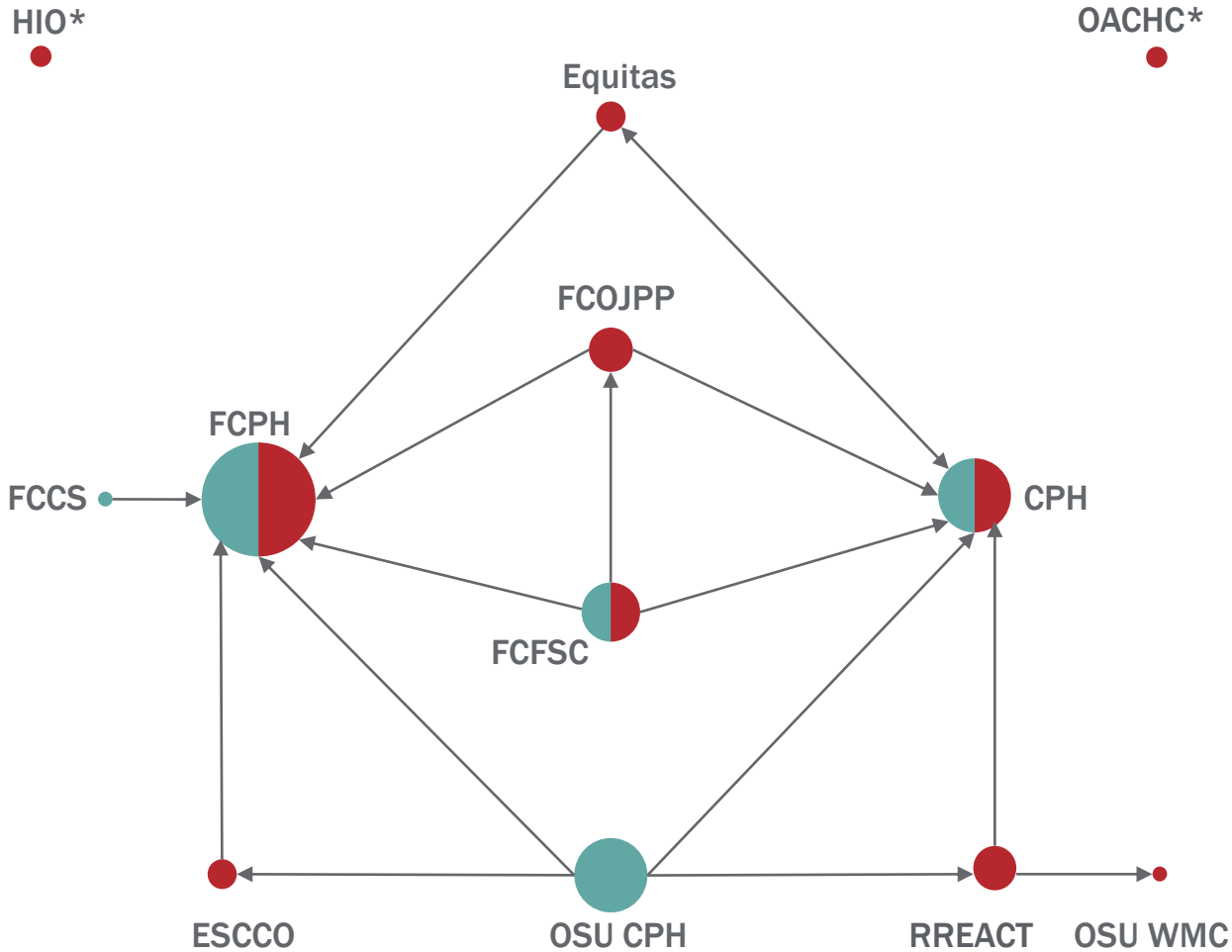
- Prevention partner
- Surveillance partner
- Partner involved with both prevention and surveillance
- \* No reported data sharing with project partners
- Size of circles = # of partners with whom an organization shares data
- ↔ Lines between organizations indicate that data sharing is occurring
- Arrows indicate the direction(s) in which information is flowing
- Length of connecting lines is not significant

AAMWA – African American Male Wellness Agency • ACC – Adams Community Center • CFD – Columbus Division of Fire • COHC – Central Ohio Hospital Council • COTA – Central Ohio Transit Authority • COTS – Central Ohio Trauma System • CPH – Columbus Public Health • ESCCO – Educational Service Center of Central Ohio • FCBOC – Franklin County Board of Commissioners • FCFSC – Franklin County Forensic Science Center • FCCS – Franklin County Children Services • FCOJPP – Franklin County Office of Justice Policy and Programs • FQHC – Federally Qualified Health Center • FCSO – Franklin County Sheriff's Office • HIO – Health Impact Ohio • HRSA – Health Resources and Services Administration • NCH – Nationwide Children's Hospital • NCUS – National Center for Urban Solutions • OACHC – Ohio Association of Community Health Centers • ODH – Ohio Department of Health • ODMAP – Overdose Mapping and Application Program • OH EMS – Ohio Emergency Medical Systems • OIBRS – Ohio Incident-Based Reporting System • OSU CPH – The Ohio State University College of Public Health • OSU WMC – The Ohio State University Wexner Medical Center • VA – Veterans Affairs • RREACT – Columbus Division of Fire – Rapid Response Emergency Addiction Crisis Team

# Year 1 Data Sharing Among Project Partners



## CDC Overdose Data to Action



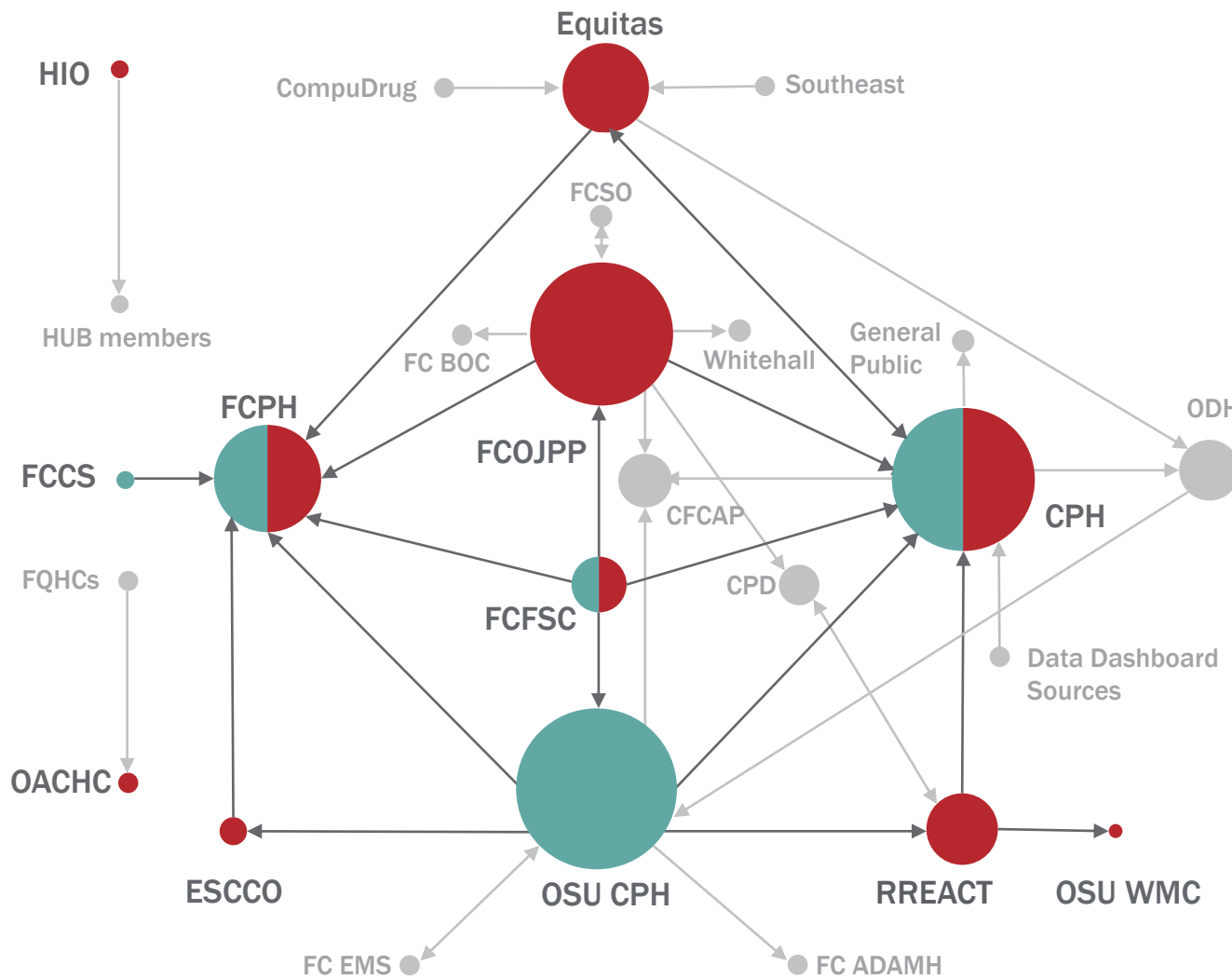
- ▶ [CLICK HERE to see this figure with all participating organizations](#)
- Y2
- Y3
- YR3-EXT
- Prevention partner
- Surveillance partner
- Partner involved with both prevention and surveillance
- \* No reported data sharing with project partners
- Size of circles = # of partners with whom an organization shares data
- ↔ Lines between organizations indicate that data sharing is occurring
- Arrows indicate the direction(s) in which information is flowing
- Length of connecting lines is not significant



# Year 1 Data Sharing – All Organizations



## CDC Overdose Data to Action



▶ [CLICK HERE to see this figure with only OD2A partner organizations](#)

- Y2
- Y3
- YR3-EXT

CLICK ON THE YEAR to see a previous year's version of this map

- Prevention partner
- Surveillance partner
- Partner involved with both prevention and surveillance
- \* No reported data sharing with project partners
- Size of circles = # of partners with whom an organization shares data
- ↔ Lines between organizations indicate that data sharing is occurring
- Arrows indicate the direction(s) in which information is flowing
- Length of connecting lines is not significant

CFD – Columbus Division of Fire • CPD – Columbus Division of Police • CFCAP - Columbus and Franklin County Addiction Plan • CPH – Columbus Public Health  
 • ESCCO – Educational Service Center of Central Ohio • FCADAMH – Franklin County Alcohol, Drug and Mental Health Board • FCBOC – Franklin County Board of Commissioners • FCCS – Franklin County Children Services • FCFSC – Franklin County Forensic Science Center • FCEMS – Franklin County Emergency Medical Services • FCOJPP – Franklin County Office of Justice Policy and Programs • FCPH – Franklin County Public Health • FCSO – Franklin County Sheriff's Office • FQHC – Federally Qualified Health Center • HIO – Health Impact Ohio • OACHC – Ohio Association of Community Health Centers • ODH – Ohio Department of Health • OSU CPH – The Ohio State University College of Public Health • OSU WMC – The Ohio State University Wexner Medical Center • FC Sheriff – Franklin County Sheriff's Office • RREACT – Columbus Division of Fire – Rapid Response Emergency Addiction Crisis Team



Voinovich School of Leadership and Public Service

# African American Male Wellness Agency YR3-EXT



## Needed Data



None reported

## Barriers




None reported

## Data sharing frequency



Quarterly



Note: This figure represents the data sharing reported by AAMWA only. Columbus Public Health also reports sharing data with AAMWA..



[CLICK HERE](#) to return to main page



[CLICK](#) on organizations in the figure for more information



Prevention partner



Surveillance partner



Partner involved with both prevention and surveillance



Other collaborating agency (not a designated project partner)



Size of circles = # of partners with whom an organization shares data



Lines between organizations indicate that data sharing is occurring



Arrows indicate the direction(s) in which information is flowing



Length of connecting lines is not significant

## Data



### → Data to AAMWA

Overdose death rate for African Americans in Franklin County

## Data Use



Inclusion in Opioid Awareness Community Resource Guide

### Data from AAMWA →

Data from Opioid Awareness pre- and post-surveys testing knowledge of attendees and what they learned from the event  
Zip code breakdown for the Opioid Awareness material distribution in zip codes throughout Franklin County including the zip codes that are our target demographic

# Columbus Public Health YR3-EXT



## Needed Data



Toxicology results from FCFSC

## Barriers

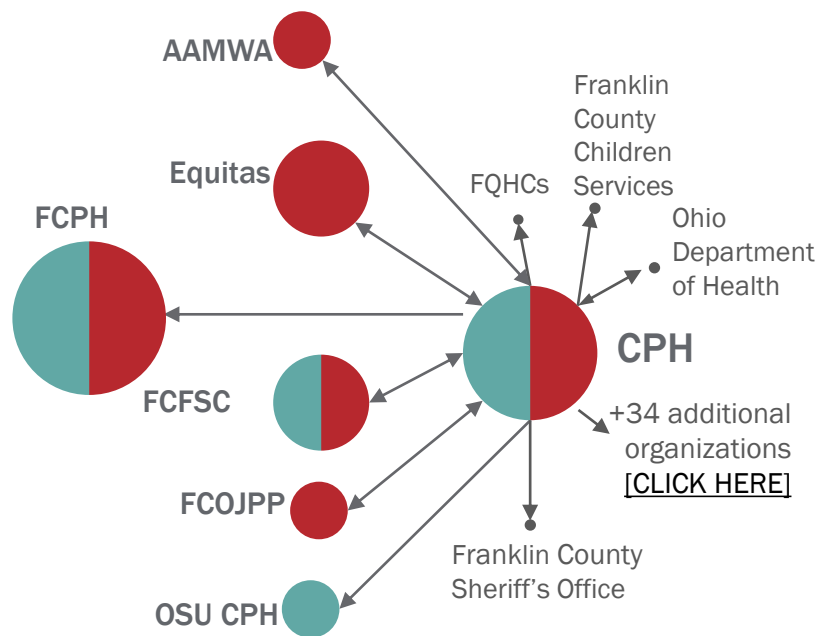


Leadership transition at FCFSC

## Data sharing frequency



FCPH, OSU CPH: quarterly or weekly; Surveillance data: monthly; ODMAP summaries: biweekly



Note: The figure above depicts the data sharing reported by CPH. RREACT also reports data sharing with CPH, and FCPH reports sending data to CPH.



[CLICK HERE](#) to return to main page



[CLICK](#) on organizations in the figure for more information

- Prevention partner
- Surveillance partner
- Partner involved with both prevention and surveillance
- Other collaborating agency (not a designated project partner)
- Size of circles = # of partners with whom an organization shares data
- ↔ Lines between organizations indicate that data sharing is occurring
- Arrows indicate the direction(s) in which information is flowing
- Length of connecting lines is not significant

### → Data to CPH

#### Data



EMS runs for suspected overdoses  
ODMAP data  
Variety of data from community partners

#### Data Use



ODMAP - prepare biweekly analyses sent to partners and weekly updates sent to FCPH and OSU CPH  
Other data - aggregate and share publicly

### Data from CPH →

ODMAP - suspected drug overdose incidents with an EMS run received in near real time  
Reports of infectious diseases

ODMAP: used to detect and describe surges by time and geography; analyzed by CPH weekly and shared with partners.

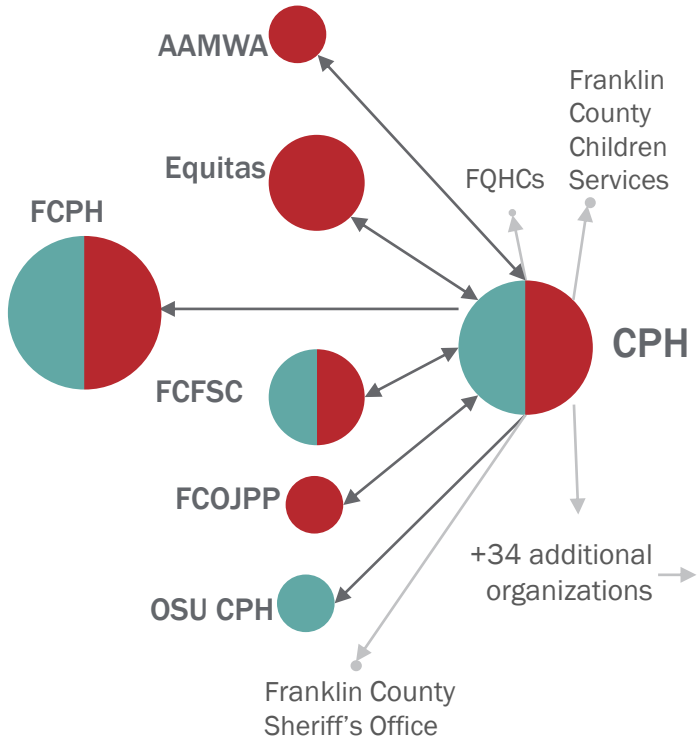
Infectious disease reports: FCPH identifying risk profiles

AAMWA – African American Male Wellness Agency • CPH – Columbus Public Health • FCFSC – Franklin County Forensic Sciences Center • FCOJPP – Franklin County Office of Justice Policy and Programs • FCPH – Franklin County Public Health • FQHC – Federally Qualified Health Center • OSU CPH – The Ohio State University College of Public Health

**OHIO**  
UNIVERSITY

Voinovich School of  
Leadership and Public Service

# Columbus Public Health YR3-EXT



## Additional collaborating agencies

- |   |  |
|---|--|
| <p>Receive data from CPH</p> <ul style="list-style-type: none"> <li>• ADAMH</li> <li>• CelebrateOne</li> <li>• Central Outreach</li> <li>• Clinton Township Fire Department</li> <li>• Community Properties of Ohio</li> <li>• Community Shelter Board</li> <li>• CompDrug</li> <li>• Faith leaders</li> <li>• Hilliard City Prosecutor</li> <li>• Hope Center</li> <li>• Hospital systems</li> <li>• Huckleberry House</li> <li>• Maryhaven</li> <li>• North Central Mental Health</li> <li>• North Community Counseling</li> <li>• SOAR Initiative</li> <li>• The Ohio State University Office of Student Life</li> <li>• Upper Arlington Police Department</li> <li>• Westerville Police Department</li> </ul> | <p>Provide data to CPH</p> <ul style="list-style-type: none"> <li>• Basecamp Recovery</li> <li>• Central Ohio Hospital Council</li> <li>• Columbus VA</li> <li>• Faith Mission</li> <li>• Ohio Board of Pharmacy OARRS/PDMP</li> <li>• Ohio Public Safety EMSSIRS</li> <li>• PrimaryOne</li> </ul> |
| <p>Receive data from <i>and</i> provide data to CPH</p> <ul style="list-style-type: none"> <li>• Designated Recovery Congregations</li> <li>• Dublin Police Department</li> <li>• Gahanna Police Department</li> <li>• Grandview Heights Police Department</li> <li>• Hilliard Police Department</li> <li>• Mifflin Township Fire Department</li> <li>• Ohio Department of Public Safety</li> <li>• Worthington Police Department</li> </ul>  |  |

- [CLICK HERE to return to main page](#)
- [CLICK on organizations in the figure for more information](#)
- [CLICK HERE to return to CPH main page](#)

AAMWA – African American Male Wellness Agency • CFD – Columbus Division of Fire • CPD – Columbus Division of Police • CPH – Columbus Public Health • ESCCO – Educational Service Center of Central Ohio • FCFSC – Franklin County Forensic Sciences Center • FCOJPP – Franklin County Office of Justice Policy and Programs • FCPH – Franklin County Public Health • FQHC – Federally Qualified Health Center OSU • CPH – The Ohio State University College of Public Health

# Educational Service Center of Central Ohio YR3-EXT



## Needed Data



Not reported

## Barriers

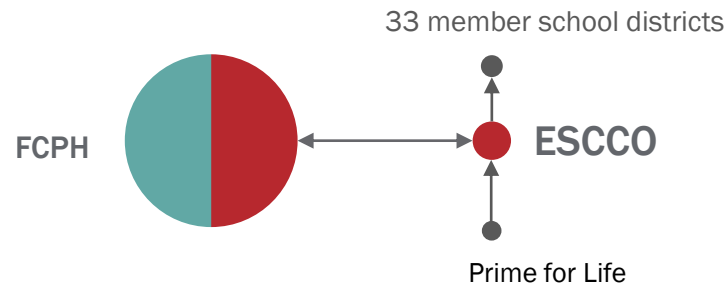


Not reported

## Data sharing frequency



As requested



[CLICK HERE](#) to return to main page



[CLICK](#) on organizations in the figure for more information

- Prevention partner
- Surveillance partner
- Partner involved with both prevention and surveillance
- Other collaborating agency (not a designated project partner)
- Size of circles = # of partners with whom an organization shares data
- ↔ Lines between organizations indicate that data sharing is occurring
- Arrows indicate the direction(s) in which information is flowing
- Length of connecting lines is not significant

### → Data to ESCCO

## Data



Online resources, specifically Franklin County CARES website to share information related to youth drug use  
Statistics

## Data Use



### Data from ESCCO →

Current data on substance abuse within a zip code and other related statistics related to youth habits and abuse of drugs

Shared with district level administrators to set the urgency for drug prevention efforts

# Equitas Health YR3-EXT



## Needed Data



None reported

## Barriers

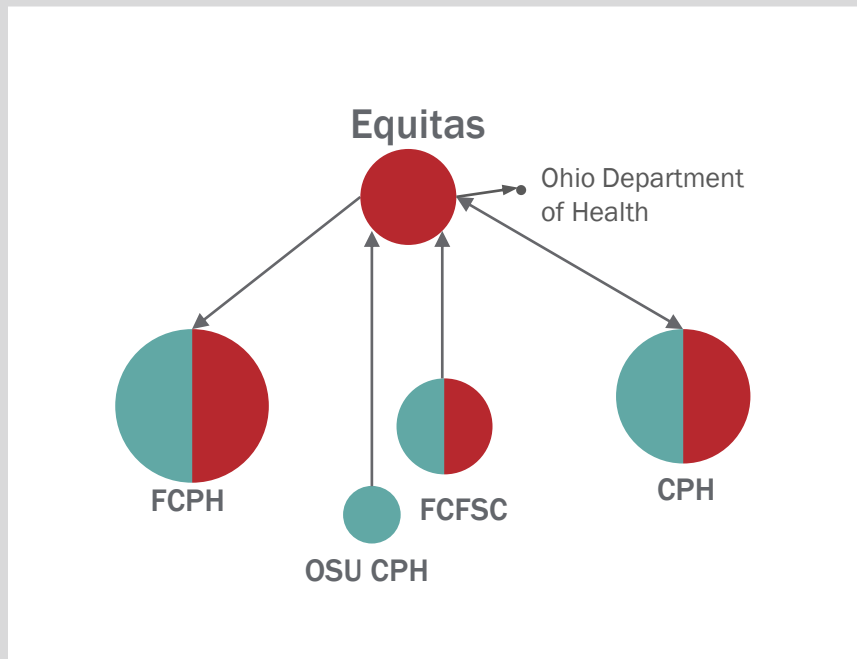


None reported

## Data sharing frequency



Monthly, quarterly, or annually, depending on the data source



[CLICK HERE](#) to return to main page



[CLICK](#) on organizations in the figure for more information



Prevention partner



Surveillance partner



Partner involved with both prevention and surveillance



Other collaborating agency (not a designated project partner)



Size of circles = # of partners with whom an organization shares data



Lines between organizations indicate that data sharing is occurring



Arrows indicate the direction(s) in which information is flowing



Length of connecting lines is not significant

## → Data to Equitas

### Data



Overdose surge data from Columbus Public Health and Franklin County Coroner's Office; FOCAL Map data; Informally shared information

### Data Use



To inform planning of targeted outreach efforts within Franklin County

## Data from Equitas →

Record-level data on client demographics, use behaviors and service provision is collected for SSP visits as well as harm reduction outreach and mail-order services. Visit data and client feedback data

Performance tracking and reporting to the above entities, and de-identified data is shared with FCPH for contribution to surveillance. Data is also used for evaluation, with key trends and insights (e.g. in use behaviors, geography, program successes and challenges) shared formally with organizations listed above as well as informally with various partners and networks. Visit data and client feedback data support advocacy for program and client needs at all levels.

CPH – Columbus Public Health • FCFSC – Franklin County Forensic Science Center • FCPH – Franklin County Public Health • OSU CPH – The Ohio State University College of Public Health

**OHIO**  
UNIVERSITY

Voinovich School of  
Leadership and Public Service

# Franklin County Forensic Sciences Center YR3-EXT



## Needed Data



None reported

## Barriers



None reported

## Data sharing frequency



Quarterly

## Data



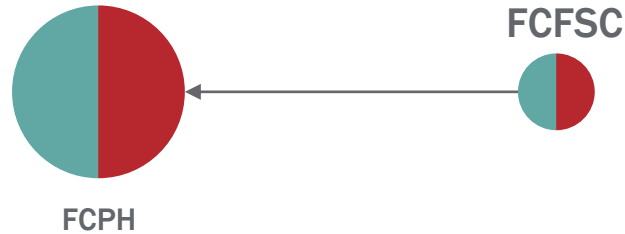
### Data from FCFSC →

Finalized Overdose Decedent Information including demographics, address, cause of death, substances contributing to death

## Data Use



Data are uploaded to Franklin County CARES for usage, and a report on the latest trend—such as demographics and substances involved—is developed  
Analysis of how far a user travels to use drugs based on decedent information and interviews with family and friends



*Note: The figure above depicts the data sharing reported by FCFSC. Equitas, FCOJPP, and CPH also report sharing data with FCFSC.c*



**CLICK HERE** to return to main page



**CLICK** on organizations in the figure for more information

- Prevention partner
- Surveillance partner
- ● Partner involved with both prevention and surveillance
- Other collaborating agency (not a designated project partner)
- Size of circles = # of partners with whom an organization shares data
- ↔ Lines between organizations indicate that data sharing is occurring
- Arrows indicate the direction(s) in which information is flowing
- Length of connecting lines is not significant

# FC Office of Justice Policy and Programs YR3-EXT



## Needed Data



Not reported

## Barriers

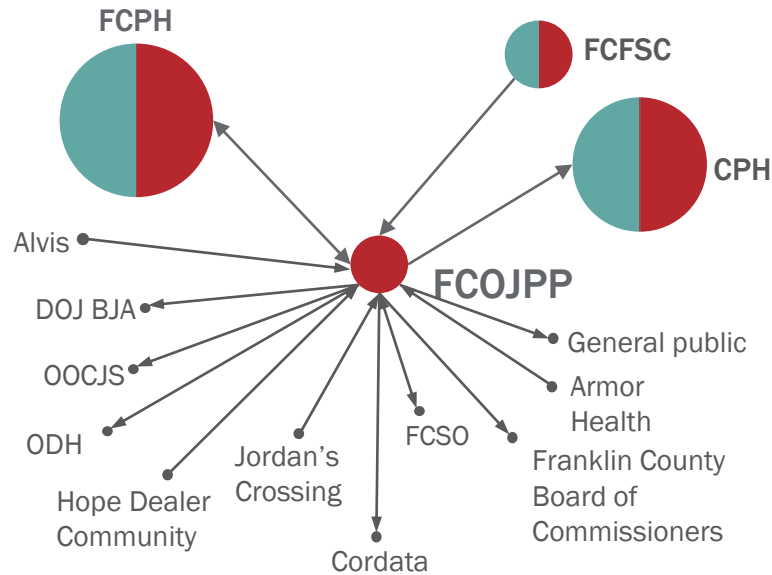


Not reported

## Data sharing frequency



Quarterly



Note: The figure above depicts the data sharing reported by FCOJPP. CPH reports sending data to FCOJPP.



CLICK HERE to return to main page



CLICK on organizations in the figure for more information

- Prevention partner
- Surveillance partner
- ● Partner involved with both prevention and surveillance
- Other collaborating agency (not a designated project partner)
- Size of circles = # of partners with whom an organization shares data
- ↔ Lines between organizations indicate that data sharing is occurring
- Arrows indicate the direction(s) in which information is flowing
- Length of connecting lines is not significant

### → Data to FCOJPP

#### Data



### Data from FCOJPP →

Data on services provided to the justice involved community, including linkage to treatment, housing, employment. Information about individuals who died of drug overdoses who also have previous criminal justice involvement. Information about FCOJPP's distribution of naloxone and fentanyl test strips

#### Data Use



Comparison to local jail population historical data; operation of MAT Program, Pathways program, Rapid Resource Center, JustCounts, criminal justice planning board initiatives, Stepping up Initiative, Male Pathways program

CPH – Columbus Public Health • DOJ BJA – Department of Justice Bureau of Justice Assistance • FCOJPP – Franklin County Office of Justice Policy and Programs • FCFSC – Franklin County Forensic Sciences Center • FCPH – Franklin County Public Health • FCSO – Franklin County Sheriff's Office • ODH – Ohio Department of Health • OOCJs - Ohio Office of Criminal Justice Services

**OHIO**  
UNIVERSITY

Voinovich School of  
Leadership and Public Service



# Franklin County Public Health YR3-EXT



## Needed Data



Toxicology/urine drug screening data from ED visits; Record-level data from OARRS for opioid, stimulant, benzodiazepine, and MOUD prescribing; Post-mortem toxicology testing data

## Barriers

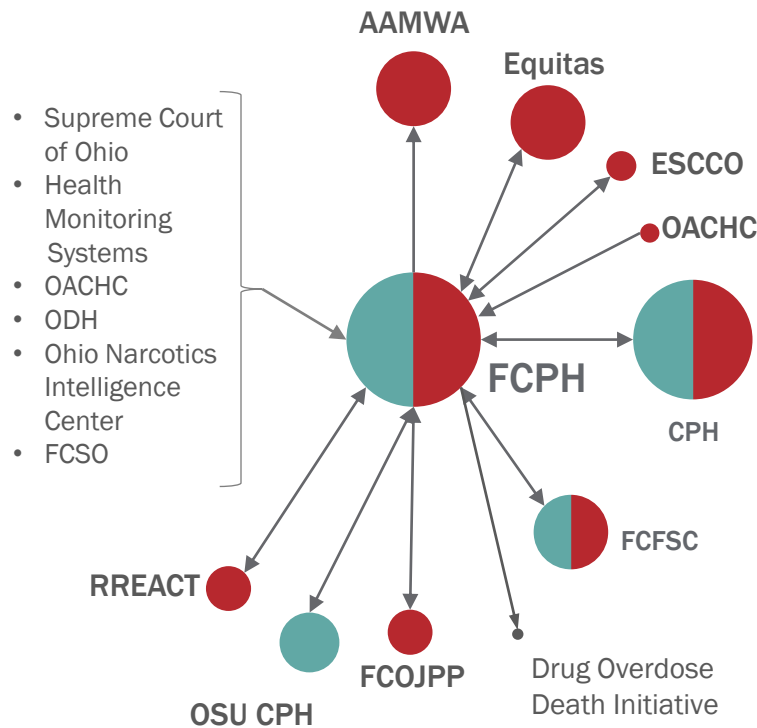


Misconceptions about HIPAA and 42 CFR Part 2; OARRS considered protected health information; only recent awareness of value of postmortem toxicology

## Data sharing frequency



OD2A partners – as requested  
HIO- varies, typically daily  
OSU CPH- yearly or as requested



Note: The figure above depicts the data sharing reported by FCPH. AAMWA also reports sending data to FCPH.



[CLICK HERE](#) to return to main page



[CLICK](#) on organizations in the figure for more information



Prevention partner



Surveillance partner



Partner involved with both prevention and surveillance



Other collaborating agency (not a designated project partner)



Size of circles = # of partners with whom an organization shares data



Lines between organizations indicate that data sharing is occurring



Arrows indicate the direction(s) in which information is flowing



Length of connecting lines is not significant

### → Data to FCPH

[CLICK HERE](#) for detailed information on data the other organizations share with FCPH

### Data from FCPH →

[CLICK HERE](#) for detailed information on data FCPH shares with other organizations



AAMWA – African American Male Wellness Agency • CPH – Columbus Public Health • ESCCO – Educational Service Center of Central Ohio • FCFSC – Franklin County Forensic Sciences Center • FCOJPP – Franklin County Office of Justice Policy and Programs • FCSO – Franklin County Sheriff's Office • OSU CPH – The Ohio State University College of Public Health • RREACT - Columbus Division of Fire – Rapid Response Emergency Addiction Crisis Team • ODH – Ohio Department of Health

**OHIO**  
UNIVERSITY

Voinovich School of  
Leadership and Public Service

# Franklin County Public Health YR3-EXT



## → Data to Franklin County Public Health (1 of 2)

*Columbus Public Health* shares data from ODRS on hepatitis A, hepatitis B, hepatitis C, syphilis, and tuberculosis, which are associated with drug use. As these data were received at the beginning of 2023, they are still being analyzed but will be included in the development of the risk profiles as an example of additional factors to consider in providing holistic responses to overdoses.

*Equitas SafePoint* shares data from their syringe service program as well as outreach events monthly. This includes demographic information, services provided, additional needs, and drugs of choice. These data are currently being evaluated for inclusion in CARES, and will be used to provide a street-level view of current trends in overdose and addiction among active users, identify emerging drugs of use, and respond to areas of need in Franklin County.

*Franklin County Forensic Science Center* provides drug overdose mortality data on a quarterly basis for deaths occurring in Franklin County. These data are used to inform trends in unintentional overdose deaths through reliable, regular data and to records trends in toxicology among Franklin County deaths. These data are displayed on CARES.

*The Franklin County Sheriff's Office* shares 911 dispatch data for suspected overdose. This data is compiled by zip code and displayed in a dashboard on CARES. FCSO shares data on a biweekly basis. These data are used to identify overdose hotspots based on community reporting, and to identify days and times where suspected overdose are observed most frequently to inform outreach and prevention locations and times.

*The Columbus Department of Fire* shares 911 dispatch data for suspected overdose. This data is compiled by zip code and displayed in a dashboard on CARES. CFD shares data on a biweekly basis.

*The Franklin County Office of Justice Policy & Programs* shares data from the Rapid Resource Center. This includes demographics of clients and services utilized. FCPH is currently exploring ways to best share this data. OJPP shares data monthly.

*The Ohio Association of Community Health Centers* provides data on CliniSync implementation, use of OARSS, screenings, and referrals on a quarterly basis.

*The OSU College of Public Health* provides data on EMS runs for suspected overdoses via FOCAL Map. These data are available continuously via a web application. FOCAL also provides information on locations of drug crimes, district boundaries, overdose rates, and services including healthcare, transportation, police and fire, naloxone distribution, and other resources. These data are used to track current and emergent trends in EMS responses to overdose, identify hotspots in overdose events by geography, and identify points of interest within set distances of the location of an overdose or other selected point.

[CLICK HERE TO CONTINUE](#)



[CLICK HERE](#) to return to main page



[CLICK HERE](#) to return to the [Franklin County Public Health main page](#)

# Franklin County Public Health YR3-EXT



## → Data to Franklin County Public Health (2 of 2)

*The Rapid Response Emergency Addiction and Crisis Team* shares data on their outreach efforts, as well as transports to treatment and case management. Mighty Crow Media is currently analyzing these data for yearly evaluation reports on RREACT's activities. Additionally, these data are used to track responses to overdoses in Franklin County and chart some pathways from initial overdose through referral, treatment, relapse, and recovery. RREACT shares data as requested.

The Supreme Court of Ohio shares specialized dockets data with FCPH, which includes sex, race, docket type, drugs of use, and justice-related indicators. These data are analyzed for display on Franklin County CARES and updated monthly. These data are used to inform emerging trends in drugs of use among the justice-involved population, identify priority demographics for linkage and outreach in the criminal justice setting, and foster new partnerships between community agencies and the justice system.

Health Monitoring Systems provides data from the EpiCenter syndromic surveillance system via a DUA. From this system, FCPH pulls data on emergency department admissions for unintentional drug overdose in Franklin County facilities and among Franklin County residents, including date/time data, demographics and geography, and diagnosis data. These data are pulled weekly. These data are used to inform trends in nonfatal overdoses over time by demographics and geography. These data are displayed on CARES.

Ohio Department of Health provides data from the Ohio Public Health Information Warehouse via a DUA, from which FCPH pulls death certificates for Franklin County residents that have died due to unintentional or undetermined drug overdose. These data are used to inform trends in overdose deaths over time, identify inequities in populations experiencing the highest rates of overdose, and to inform toxicological trends in overdose deaths. These data are displayed in CARES.

DODI partners provide data on the interactions of overdose decedents with their respective systems, covering a wide range of sectors including criminal justice, law enforcement, treatment provision, the medical field, and Franklin County Children Services. These data are highly secure, but are used to identify opportunities for intervention in the lives of decedents and to develop recommendations for meeting these opportunities.

The Ohio Narcotics Intelligence Center provides data on statewide trends in drug seizures, drug crime data, drug toxicology, and emerging drugs, delivered in a monthly webinar format to agencies across Ohio. These data are for official use only and are not displayed publicly, but are regularly used to inform harm reduction staff and partners about expected increases in overdoses or new drugs entering the Franklin County market.



[CLICK HERE](#) to return to main page

▶ [CLICK HERE to return to the Franklin County Public Health main page](#)

▶ [CLICK HERE](#) to continue to a description of data shared by FCPH with other organizations

# Franklin County Public Health YR3-EXT



## Data from Franklin County Public Health →

### Data sent to all OD2A partners –

- FCPH obtains unintentional overdose mortality data for Franklin County residents from the ODH Bureau of Vital Statistics and combines it with overdose mortality data from the Franklin County Coroner's Office, which is more timely, to produce a dataset with historical data among Franklin County residents and more recent data among Franklin County residents who died within the county.
- We also obtain counts of suspected overdoses from EpiCenter, a near-real time data system that contains information on emergency department visits in Franklin County and among its residents. These mortality and morbidity data are displayed within Tableau dashboards on Franklin County CARES and are available 24/7 to anyone with an internet connection.
- Aggregated data are shared with partners as requested for educational, grant writing, and planning purposes.

### Data sent to CPH/CFCAP –

- FCPH collects data related to naloxone, including the number of naloxone kits distributed, number of individuals trained in naloxone administration, and number of naloxone trainings held. This information is reported quarterly to the Prevention & Education subcommittee of the Columbus & Franklin County Addiction Plan. These data are used to inform progress toward the goals of the Prevention and Education Subcommittee, as well as the overall progress toward CFCAP's goals.

### Data sent to OSU CPH –

- Deaths due to unintentional overdose among Franklin County residents. These data are used to contribute to FOCAL Map layer that chart fatal overdoses across Franklin County geographies.

### Data sent to HIO –

- Data on clients served by FCPH community health workers. These data are entered into HIO's case management system to inform ongoing client outreach, pathway progress, and payment schedules.

### Data sent to DODI –

- Data on overall trends in overdose morbidity and mortality, as well as interactions of selected decedents with FCPH programs and/or services.



[CLICK HERE](#) to return to main page



[CLICK HERE to return to the Franklin County Public Health main page](#)

# Ohio Association of Community Health Centers YR3-EXT



**Needed Data**

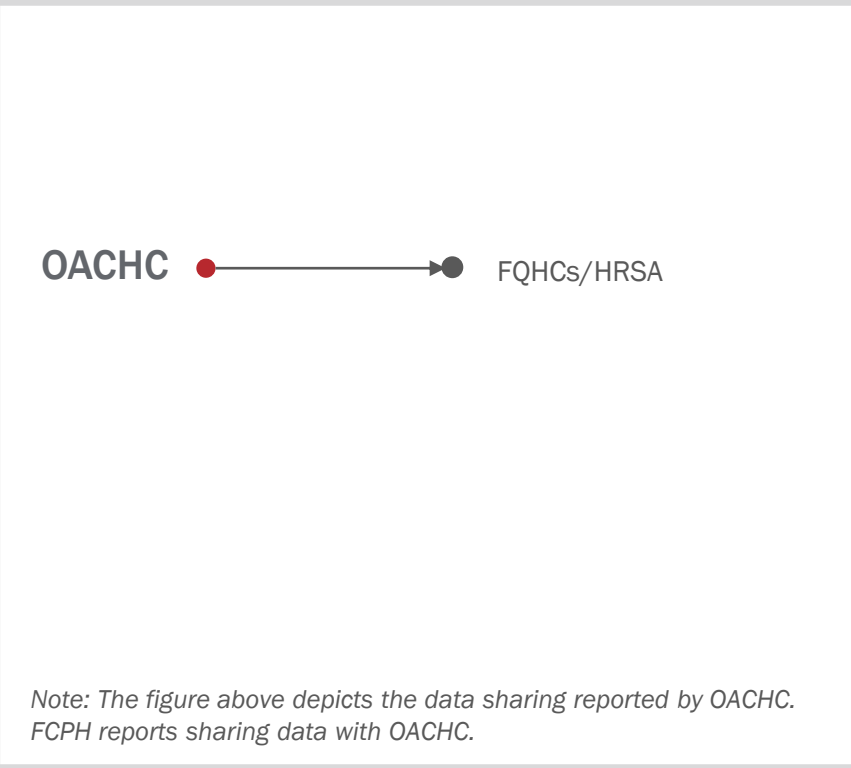
PDMP/OARRS data

**Barriers**

Not reported

**Data sharing frequency**

Quarterly



**Data from OACHC** →

**Data**  
 We share data collected from our health centers on measures regarding the number of MAT/MOUD patients receiving services, the number of referrals received, and referrals sent out, the number of providers using and querying OARRS, the number of patients screened for social determinants of health, the total number of MAT/MOUD patients by race and ethnicity, and if the health center has incorporated any new CliniSync HIE tools

**Data Use**  
 Not reported

[CLICK HERE](#) to return to main page

[CLICK](#) on organizations in the figure for more information

- Prevention partner
- Surveillance partner
- ● Partner involved with both prevention and surveillance
- Other collaborating agency (not a designated project partner)
- Size of circles = # of partners with whom an organization shares data
- Lines between organizations indicate that data sharing is occurring
- Arrows indicate the direction(s) in which information is flowing
- Length of connecting lines is not significant

FCPH – Franklin County Public Health • FQHC – Federally Qualified Health Center • HRSA – Health Resources and Services Administration • MAT – Medication Assisted Treatment • MOUD – Medications for Opioid Use Disorder • OACHC – Ohio Association of Community Health Centers • OARRS – Ohio Automated Rx Reporting System • PDMP - Prescription Drug Monitoring Program

# OSU College of Public Health YR3-EXT



## Needed Data



None reported

## Barriers

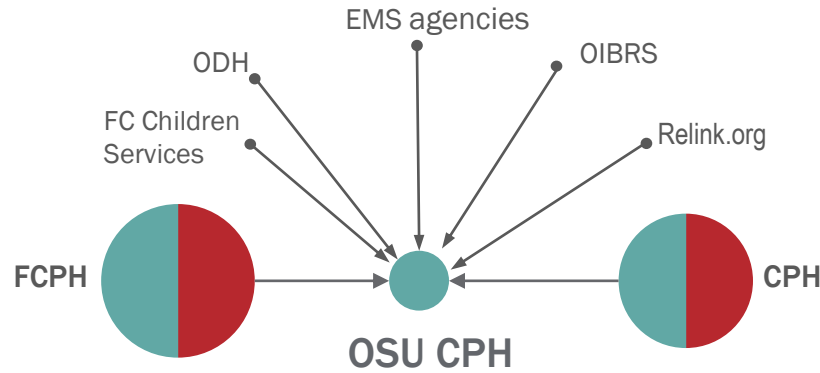


None reported

## Data sharing frequency



Not reported



Note: The figure above depicts the data sharing reported by OSU CPH. FCPH also reports receiving data from OSU CPH.



[CLICK HERE](#) to return to main page



[CLICK](#) on organizations in the figure for more information



Prevention partner



Surveillance partner



Partner involved with both prevention and surveillance



Other collaborating agency (not a designated project partner)



Size of circles = # of partners with whom an organization shares data



Lines between organizations indicate that data sharing is occurring



Arrows indicate the direction(s) in which information is flowing



Length of connecting lines is not significant

### → Data to OSU CPH

### Data from OSU CPH →

## Data



ODMAP data provided by CPH

Not reported

## Data Use



Not reported

Not reported

CPH – Columbus Public Health • EMS – Emergency Medical Services - • FCCS – Franklin County Children Services • FCPH – Franklin County Public Health • OIBRS – Ohio Incident-Based Reporting System • OSU CPH - The Ohio State University College of Public Health • ODH – Ohio Department of Health

**OHIO**  
UNIVERSITY

Voinovich School of  
Leadership and Public Service

# Rapid Response Emergency Addiction Crisis Team /CDF YR3-EXT



## Needed Data

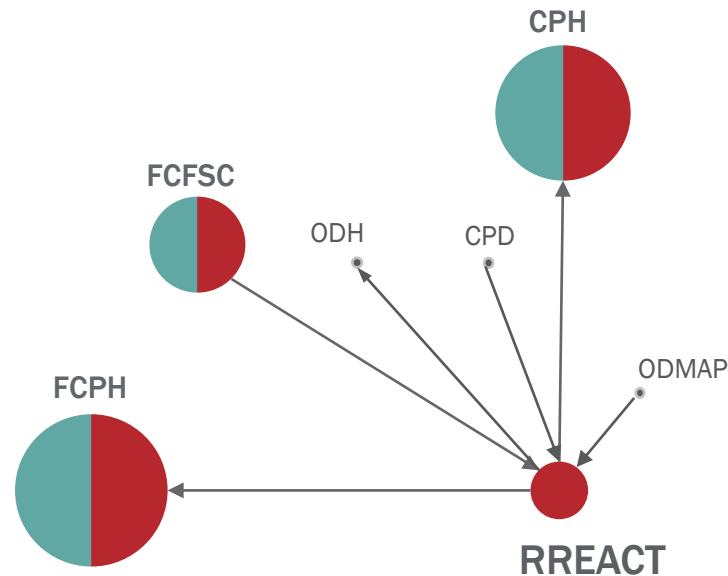
Data from the EPIC database

## Barriers

Cost

## Data sharing frequency

Monthly



*Note: RREACT operates within the CFD. This map represents data sharing reported by RREACT. FCPH reports sending data to RREACT.*

[CLICK HERE](#) to return to main page

[CLICK](#) on organizations in the figure for more information

- Prevention partner
- Surveillance partner
- Partner involved with both prevention and surveillance
- Other collaborating agency (not a designated project partner)
- Size of circles = # of partners with whom an organization shares data
- Lines between organizations indicate that data sharing is occurring
- Arrows indicate the direction(s) in which information is flowing
- Length of connecting lines is not significant

### → Data to RREACT

#### Data



Data on overdose rates from CPH OD maps and FCFSC

OD reports from CFD and CPD

#### Data Use



OD maps are used to identify at-risk areas for harm reduction outreach  
OD reports are used to identify individuals who are candidates for RREACT outreach/follow-up

### Data from RREACT →

Evaluation of patient needs and RREACT efforts by patient demographics and geographical location.

Reports drawn from multiple databases allows organization to flag individuals for follow-up outreach, to share patient data with partners for service referrals

CFD – Columbus Division of Fire • CPD – Columbus Division of Police • CPH – Columbus Public Health • FCFSC – Franklin County Forensic Sciences Center • FCPH - Franklin County Public Health • ODH – Ohio Department of Health • ODMAP – Overdose Mapping Application Program • RREACT - Columbus Division of Fire – Rapid Response Emergency Addiction Crisis Team

**OHIO**  
UNIVERSITY

Voinovich School of  
Leadership and Public Service