



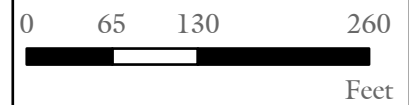


-  Campus Buildings
-  Non-OU Buildings
-  Campus Property
-  Parking Lots

Ohio University Southern Campus  
Main Campus

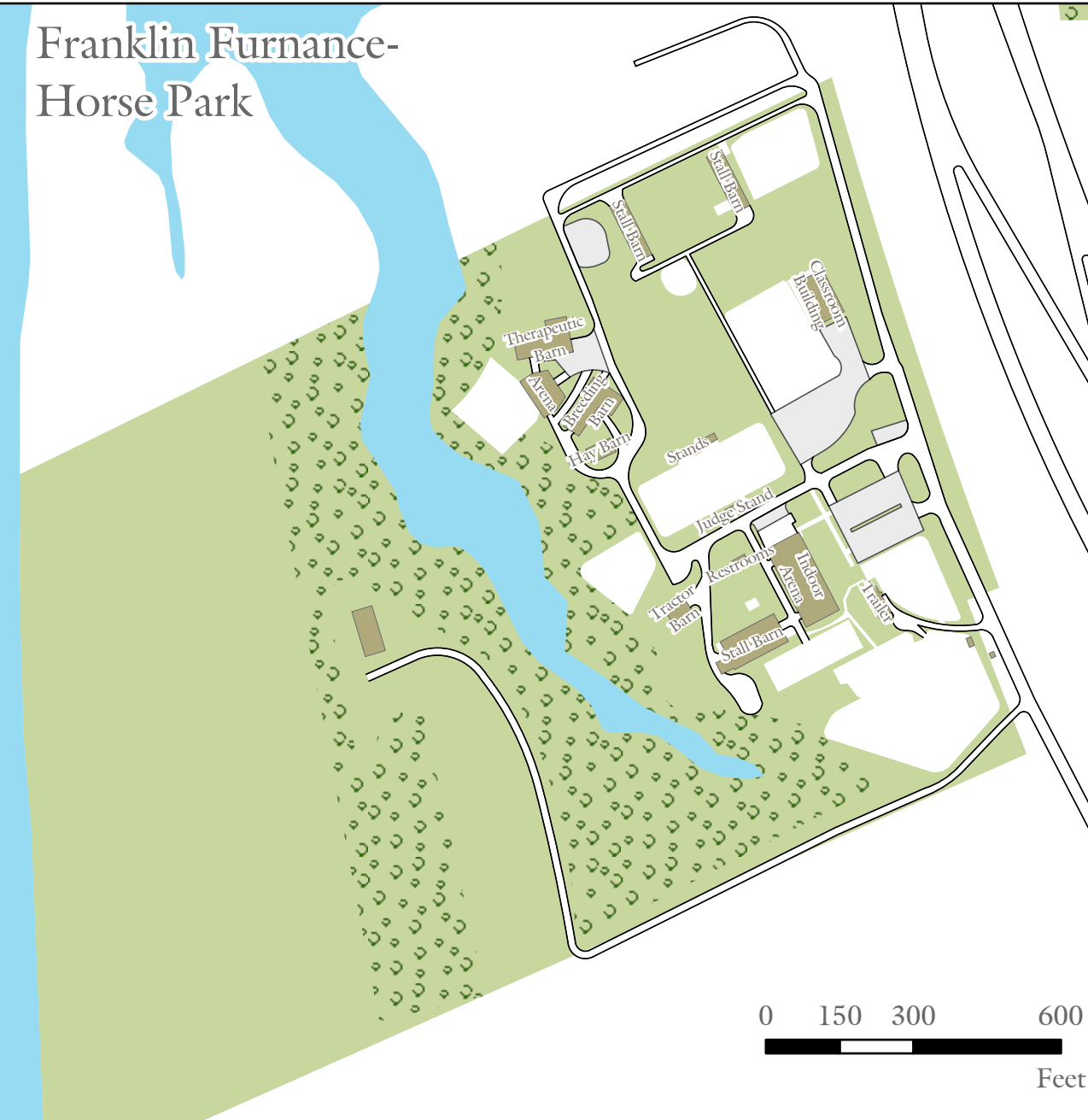


1 inch = 130 ft

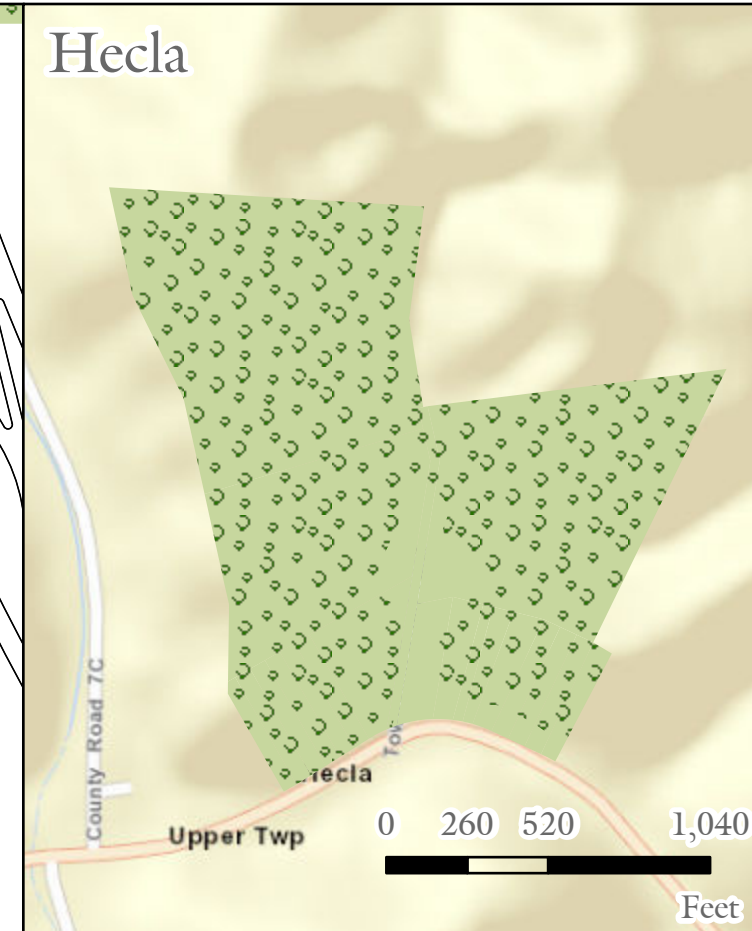
Ohio University  
Map Design: H Steele  
Map Created: 11/7/2018  
Sources: Ohio University, OGRIP,  
City of Athens, Athens County  
Data Updated: November 2017



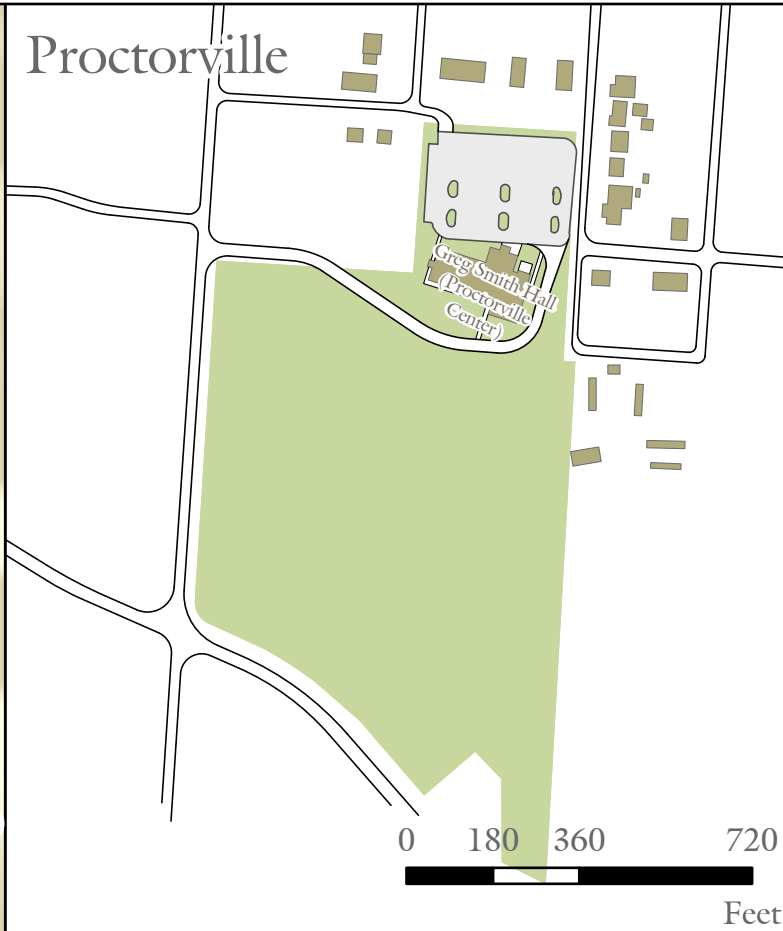
# Franklin Furnance-Horse Park



# Hecla



# Proctorville



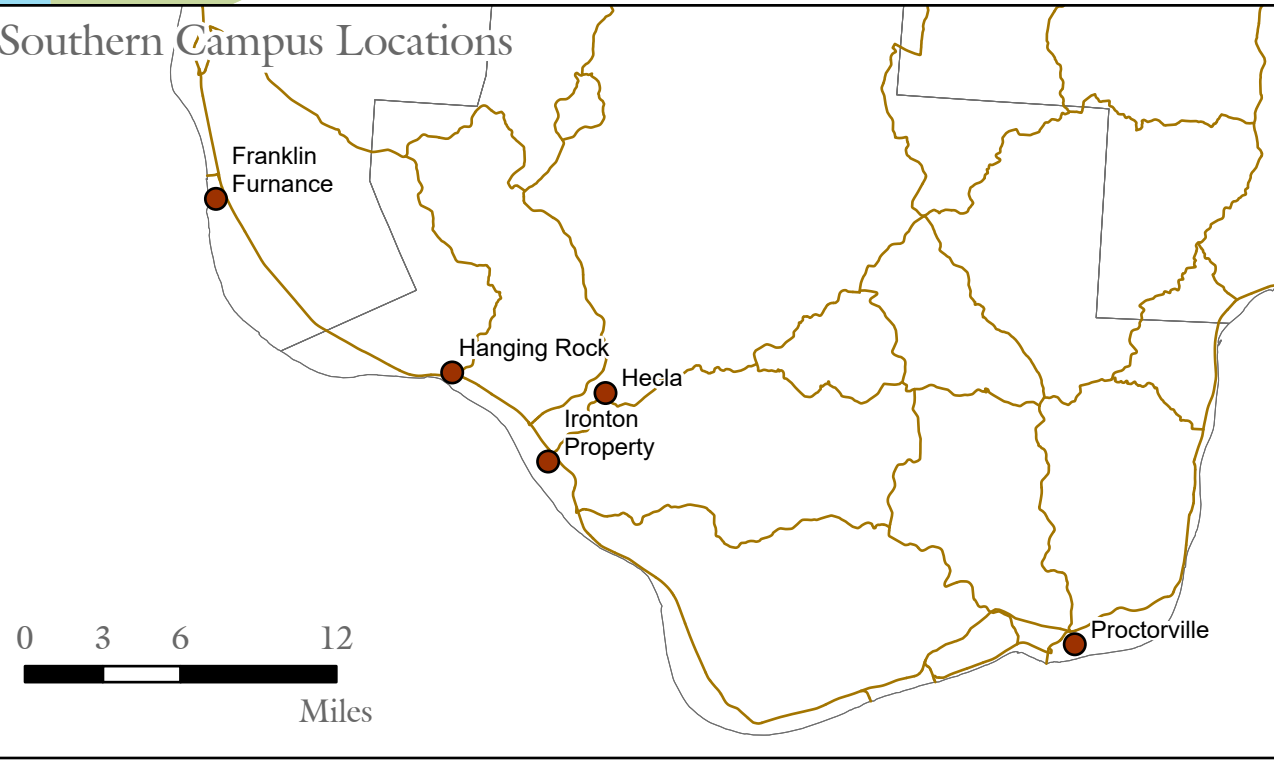
# Ironton Property



# Hanging Rock



# Southern Campus Locations



- Wooded Area
- Parking
- Campus Building
- Campus Greenspace

# Ohio University - Southern Campus Satellite Campuses

