









- Twenty Foot Contour
- Roads
- Streams
- Trails
-  Land Lab Property
-  Parking Lots
-  Non-University Buildings
-  Campus Property
-  Forest
- Location Green
-  University Buildings
-  The Ridges

Ohio University - The Ridges



0 345 690 1,380
Feet
1 inch = 345 ft

Ohio University
Map Design: H Steele
Map Created: 6/24/2019

Sources: Ohio University, OGRIP,
City of Athens, Athens County
Data Updated: November 2017